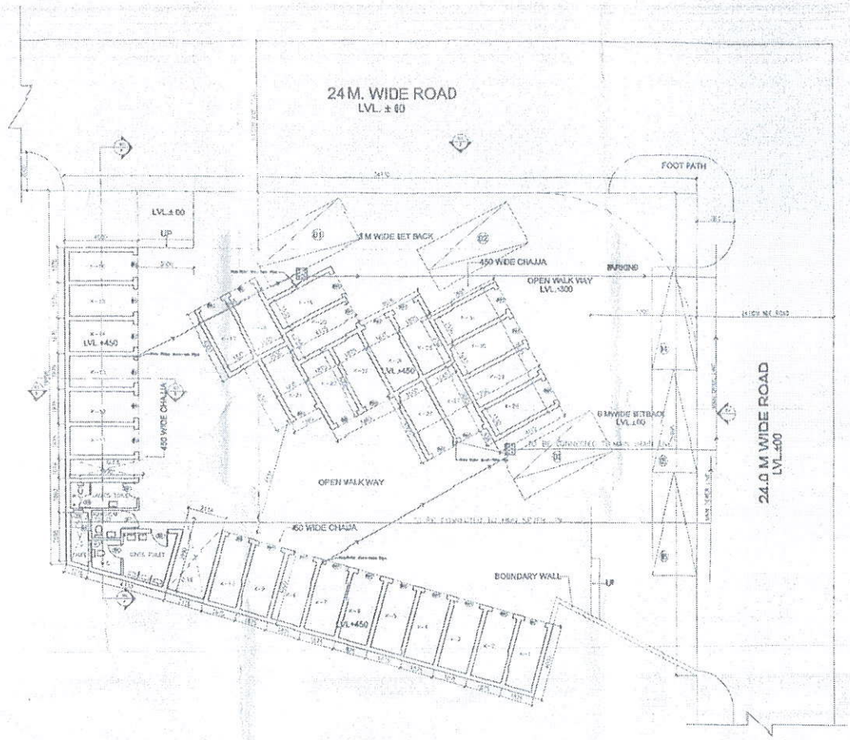


GROUND FLOOR PLAN

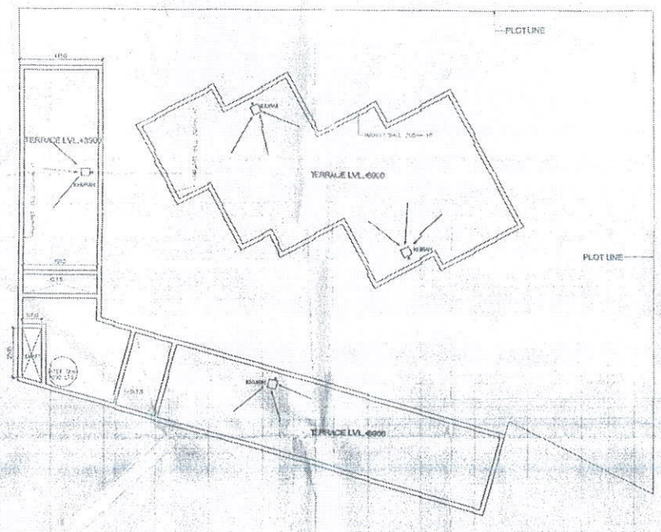
AREA STATEMENT

SR	Description	Type	Number	Dimension		Calculation	Area	Unit
				Length	Breadth	Area		
01	A	Rectangle	01	11.230	4.00	length X Breadth	1569	SQM.
02	B	Rectangle	01	18.790	4.00	length X Breadth	7306	SQM.
03	C	Rectangle	01	3.845	4.00	length X Breadth	1846	SQM.
04	D	Rectangle	01	3.866	3.68	length X Breadth	10378	SQM.
05	E	Rectangle	01	3.765	1.76	length X Breadth	6.625	SQM.
06	F	Rectangle	01	4.115	5.10	length X Breadth	21007	SQM.
07	G	Rectangle	01	3.815	4.10	length X Breadth	14875	SQM.
08	H	Rectangle	01	3.845	2.10	length X Breadth	7680	SQM.
09	J	Rectangle	01	7.790	3.65	length X Breadth	36186	SQM.
10	K	Rectangle	01	4.115	0.65	length X Breadth	3.47	SQM.
11	L	Rectangle	01	4.02	1.74	length X Breadth	6.90	SQM.
12	M	Rectangle	01	1.352	0.19	length X Breadth	0.91	SQM.
13	N	Rectangle	01	1.845	1.06	length X Breadth	1.95	SQM.
14	P	Repetition	01	3.221	3.36	4.100 X sum of powers of 2 from 0 to 3 for addition	11437	SQM.
15	Q	Triangle	01		3.36	0.83 X length X width	1.95	SQM.

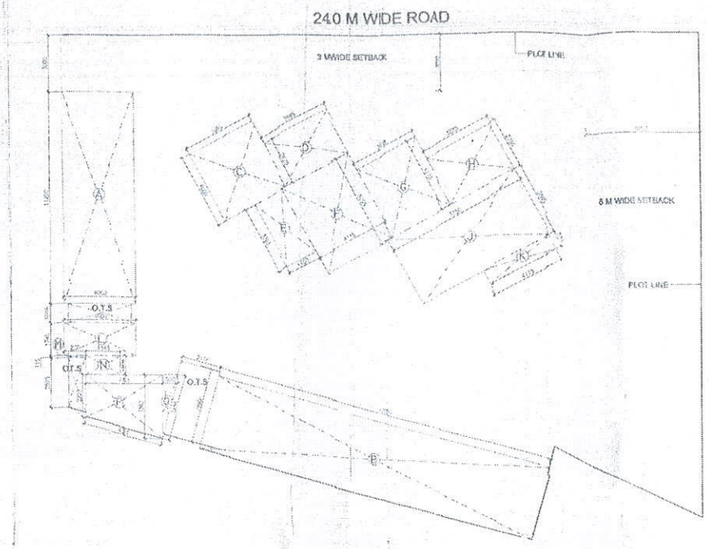
TOTAL PLOT AREA = 114.10M.
AREA OF 31 NOS. OF BOUK = 354.M.
PROPOSED AREA = 28.6/11 = 78.
AREA OF PUBLIC UTILITY = 32.M.
TOTAL COVERED AREA = 354.M.

DOORS & WINDOWS SCHEDULE

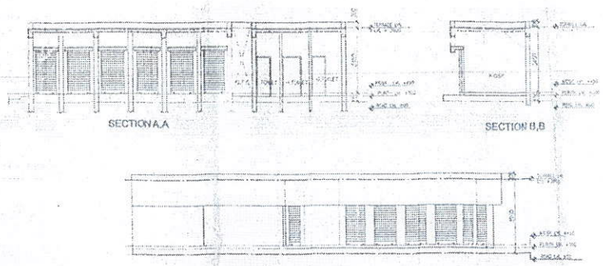
S.NO.	ITEM	SIZE	C.LVL	L.LV
01	RS	1200X3250	--	225
02	D1	1000X2100	--	210
03	D2	900X2100	--	210
04	D3	750X2100	--	210
05	V	1200X900	1800	2400
06	V1	600X600	1800	2400

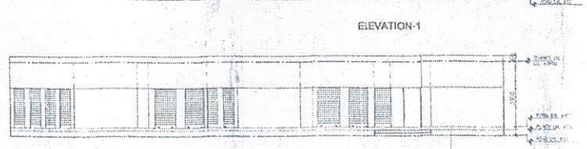


TERRACE LVL. PLAN



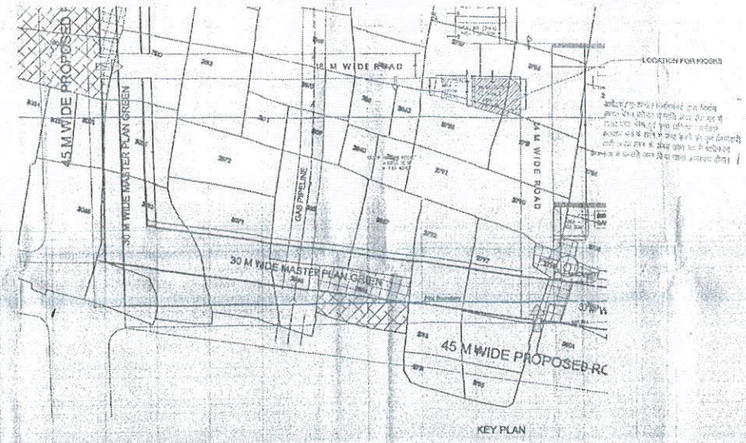
AREA CHART SCALE 1:100





ELEVATION-1

ELEVATION-2



KEY PLAN

PROJECT TITLE:
INTEGRATED TOWNSHIP AT VILLAGE SHAHPUR BAMHETA (SAGA CRESENT PARC, GHAZIABAD)

DRAWING NO.	DRAWING TITLE
SUB_100	KIOSK 31 NOS.
SCALE :- 1:100	

NOTES:
1. ALL DIMENSIONS ARE IN mm.

OWNER SIGNATURE

ARCHITECT SIGNATURE

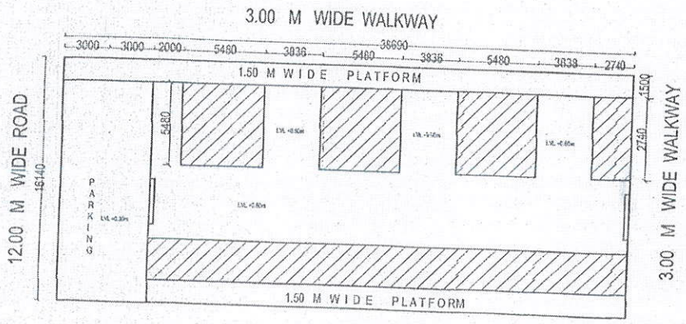
Regd. Address:
SAAMAG CONSTRUCTION LTD.
B-87,Sarita Vihar
New Delhi 110076

Correspondence Address
SAAMAG CONSTRUCTION LTD.
72 S, Sec.-57, Noida (UP)

RAJIV KHANNA & ASSOCIATES(P) LTD.
727 Sec-15 (II), Gurgaon
TELE / FAX : 0124-4035727

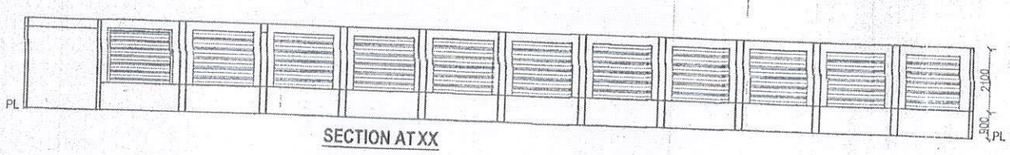
For Sare Saamag Realty Pvt. Ltd.

Authorised Signatory

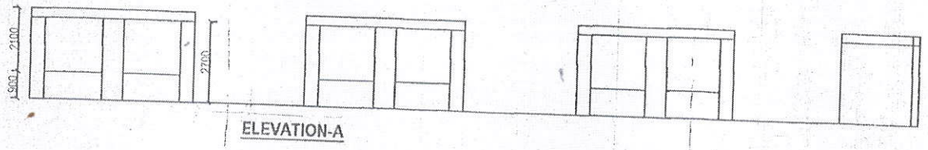


PLOT FOR SCHOOL

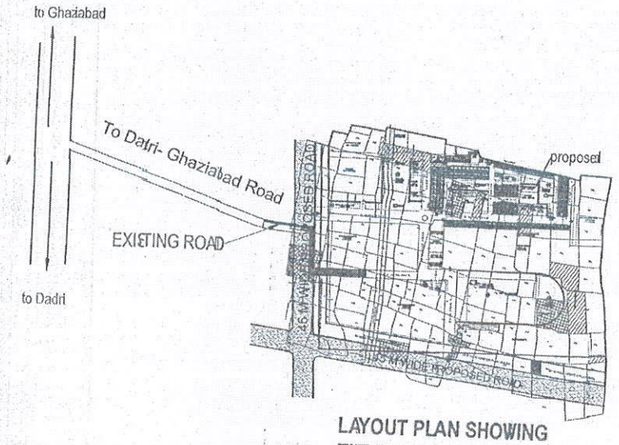
SITE PLAN 1:200



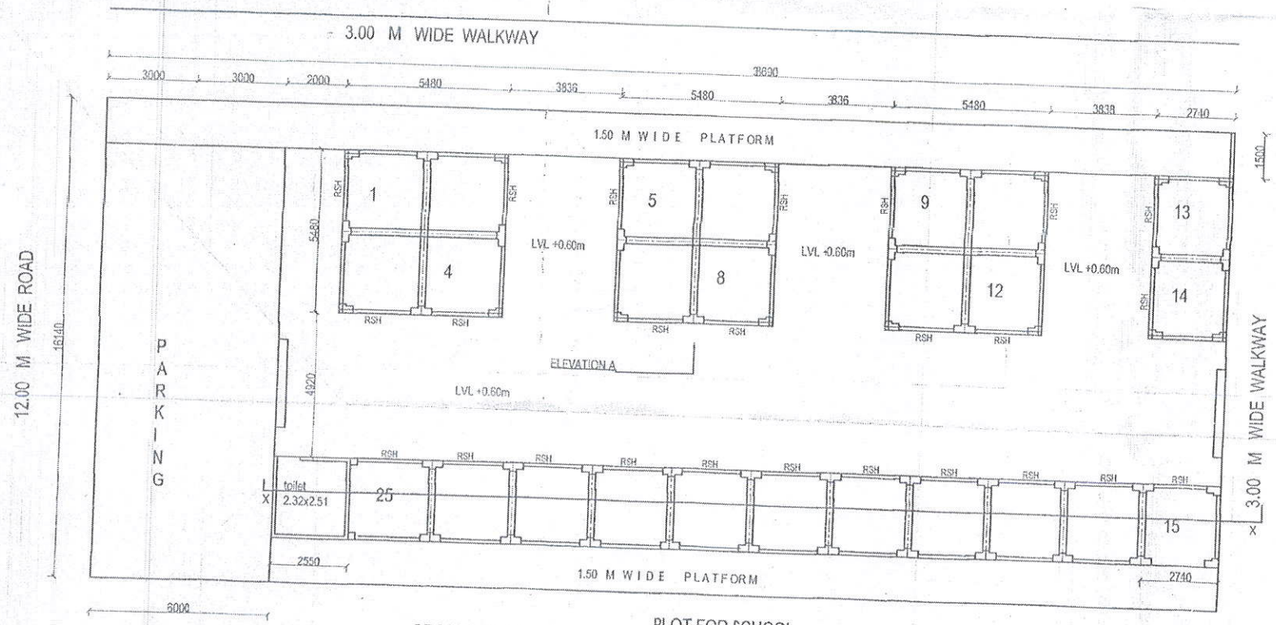
SECTION AT XX



ELEVATION-A

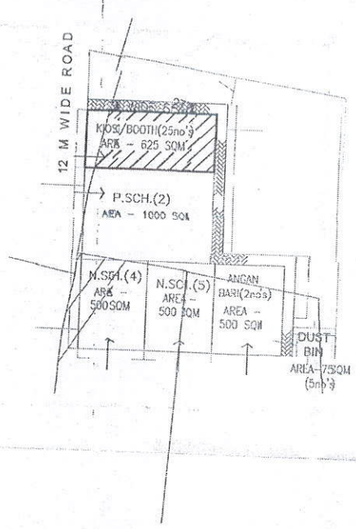


LAYOUT PLAN SHOWING
THE PROPOSED SITE



GROUND FLOOR PLAN


PLOT FOR SCHOOL



For Sare Saamag Realty Pvt. Ltd.

Authorised Signatory

(21)



कार्यालय उपाध्यक्ष/ उपाध्यक्षा सुलभ हेतु निर्माण स्थली पर समस्त दीवारों के ऊपर आवश्यकतानुसार एवं पेय जलापूर्ति/आपातकाल हेतु पोटेबिलिटी टैंक सहित्य प्रवेश एवं से नहीं होती चाहे।

स्वामित्व सम्बन्धी किसी भी विवाद की स्थिति में मानचित्र की स्वीकृति स्वतः निरस्त समझी जायेगी।

यह मानचित्र चौदह वर्ष तक वैध है

मानचित्र स्वीकृत पत्र परअंकित शर्तों पर ही मानचित्र निर्गत किया जाता है।

"निर्माणाधीन अवधि में निर्माण स्थल पर धूल से बचने हेतु समुचित स्तर का मानचित्र किया जाए निर्माण कार्यों के सम्पादन एवं उसके उपयोग की अवधि में निर्माण सामग्रियों जैसे ईंट, रेत, निर्माण मलबा आदि का उचित प्रबन्धन सम्बन्धित अधिकारी/एजेन्सी द्वारा उपयोग अनिवार्य रूप से किया जाए, निर्माणसामग्रियों को ले जाने हेतु ढके हुए वाहनों का प्रयोग किया जाए।"

"अधिनियम एवं बनाये जाने वाले अन्य अधिनियम के नियमानुसार पंजीयन कराया जाना अनिवार्य है।"

PROPOSED PLANFOR KIOSKS IN INTEGRATED TOWNSHIP AT "SAAMAG CONSTRUCTION Ltd." SHAHPUR BAMHETA, GHAZIABAD.

OWNER: SAAMAG CONSTRUCTION LIMITED

AREA CHART

TOTAL AREA OFPLOT =625.00 SQM

COVERED AREAOF ONE KIOSK=
2.74X 2.74 =7.50 SQM
TOTAL No. OF KIOSKS =25
TOTAL COVEREI AREA OF KIOSKS =187.50 sqm

covered area of public utility=2.32 x 2.51=5.82 sqm

totalcovered area =193.32 sqm

SAIDESIGNS
B-2/G.D.A. FLATS, LOHA NAGAR, GHAZIABAD.
9811995729, deepak_swami@yahoo.co.in

DATE	DRG. No	SCALE	DRN. BY	CHECKED BY
03-062016	01 of 01	1100	rahul	deepak swami

APPLICANT

ARCHITECT